



The Future of Water Peace

Water @ Wilson: 50 Years of Water, Conflict, and Cooperation

Melissa D. Ho, Ph.D.
Vice President, Freshwater












© Michel Roggo / WWF-Canon

Our Mission

To stop the degradation of the planet's natural environment and to build a future in which humans live in harmony with nature







KAZA

THE KAVANGO-ZAMBEZI TRANSFRONTIER
CONSERVATION AREA





20



25



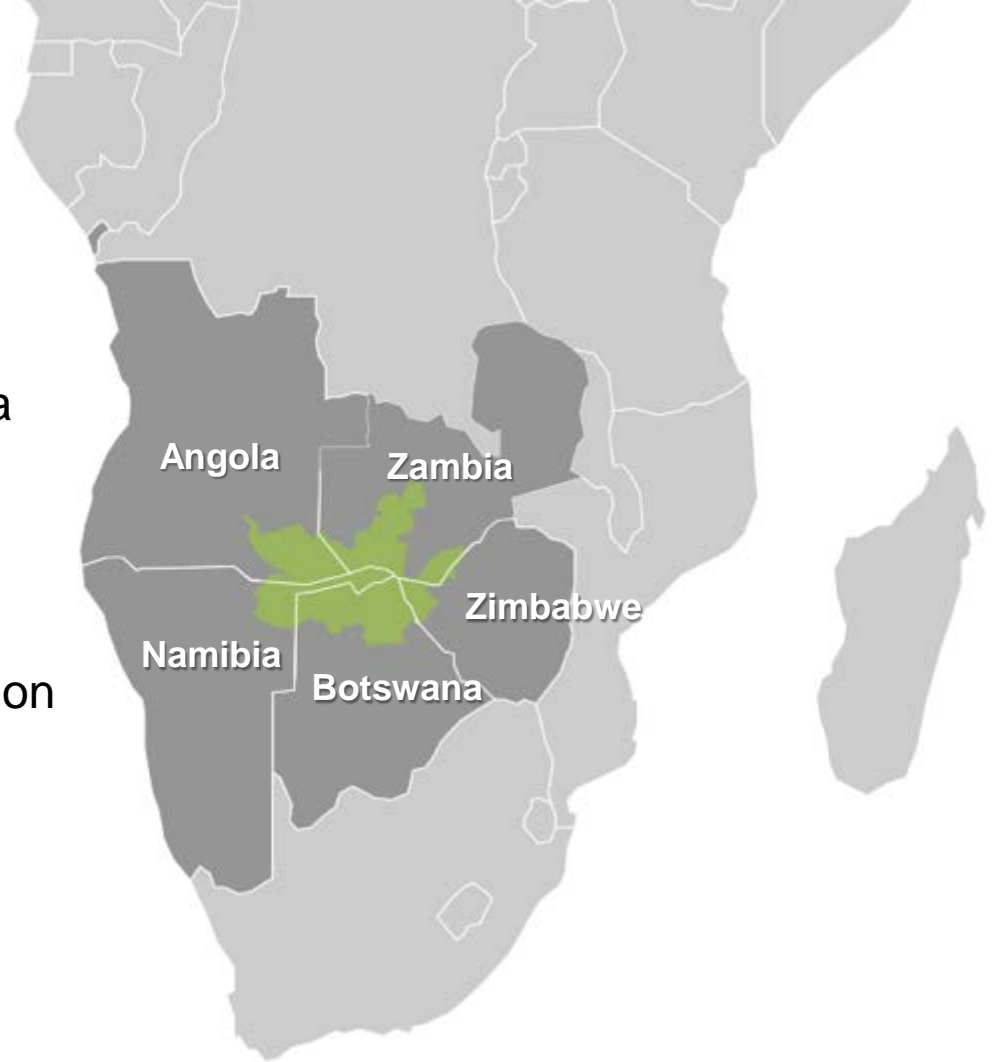
50



50

KAZA

- The world's largest transboundary conservation area
- Home to two of Africa's most important freshwater systems
- A world famous tourism destination
- A rare shared vision across five governments



Shared Vision

An aerial photograph of a vast, green landscape. In the center, there is a large, bright blue lake. A river or stream winds through the green fields and forests, leading towards the lake. The terrain is a mix of dense green trees and open grassy areas. The sky is a clear, bright blue with a few wispy white clouds near the horizon.

Establish conservation as the economic driver of the KAZA region – which includes transboundary governance of water resources - resulting in thriving landscapes for wildlife and people

The PANTANAL

SAVING THE WORLD'S LARGEST TROPICAL WETLAND



PANTANAL = THE PLANET'S LARGEST WETLAND

170,000 km²

20%
IN BOLIVIA

62%
IN BRAZIL

18%
IN PARAGUAY



Switzerland



Belgium



=



Portugal

Essential for water supply, climate regulation, biodiversity and soil conservation



Shared Vision

A silhouette of a person wearing a hat and riding a horse, set against a warm, orange-hued sunset background. The person and horse are positioned in the center-right of the frame, facing left. The overall tone is serene and evocative of a rural or natural setting.

Bolivia, Brazil & Paraguay develop and implement a shared vision and long-term plan for sustainable development and conservation of the Pantanal













WWF